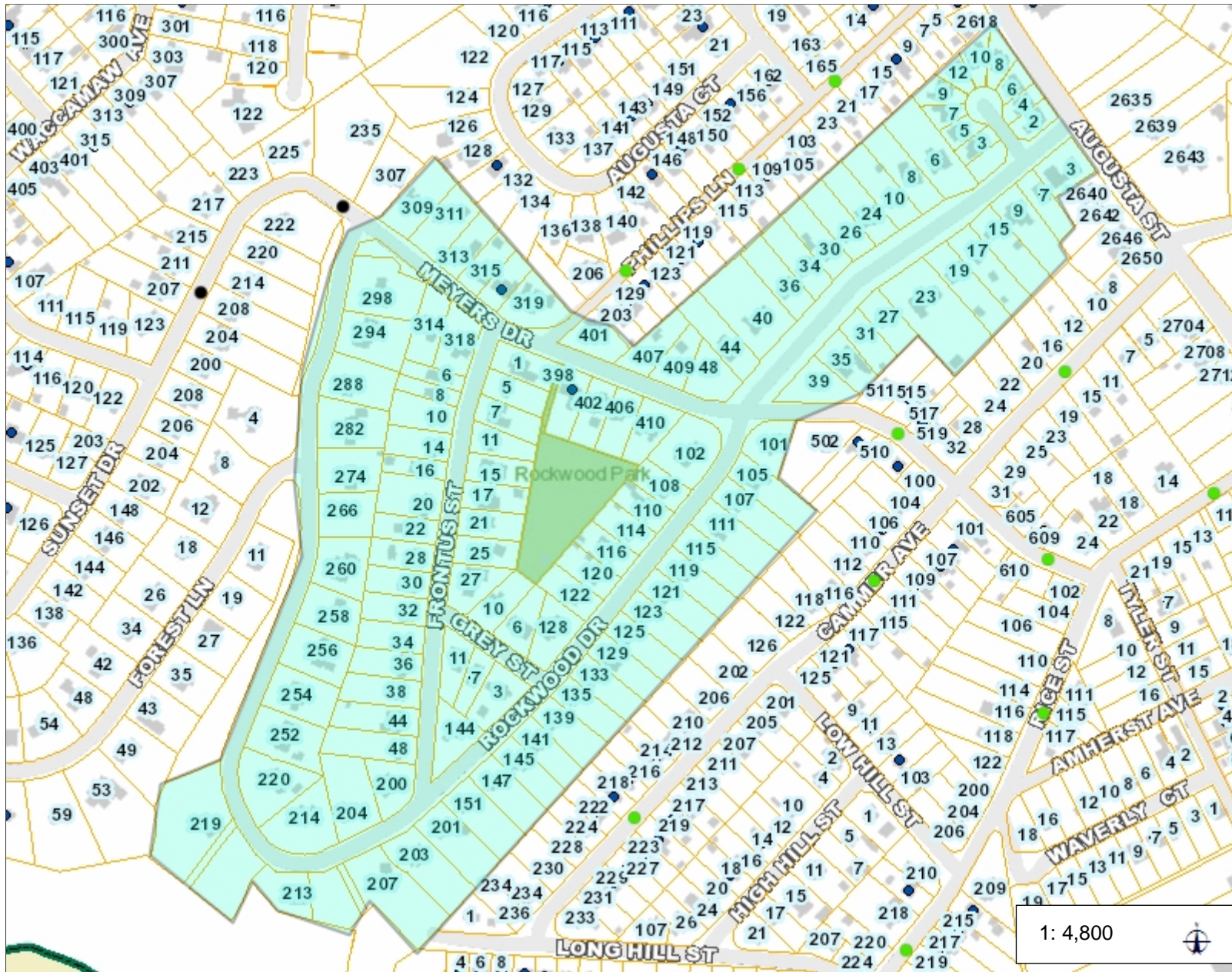
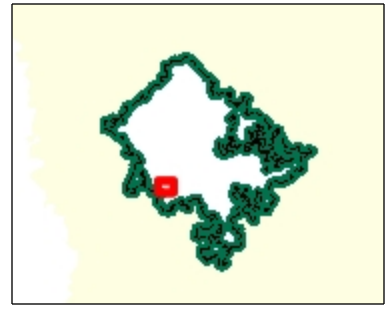


Rockwood Dr. Study Area



Legend

Traffic Calming Study Areas

- Preliminary
- Active - Open
- Abandoned - No Interest
- Closed


Traffic Calming Devices

- Chicane
- Curb Extension
- Diverter
- Landscape Median
- Landscaping / Streetscape
- Lane Reduction
- Lateral Shift
- Narrowing / Neckdown
- Roundabout
- Speed Cushion
- Speed Hump
- Rubber Speed Hump
- Street Closure
- Textured Pavement
- Traffic Circle

Parcels with Ownership

City of Greenville Limits

1: 4,800



This map is user generated from the City of Greenville's MapIT 2.0 intranet mapping site and is for general reference only. Data layers that appear on this map may or may not be accurate, current, or otherwise reliable and should be appropriately used with caution. Contact the GIS Division for all questions pertaining to the MapIT 2.0 program and data.

Notes
 Revised 1/31/2019